








-  Culvert
-  Soil Data Point
-  Storm Drain
-  Swale to Stream
-  Road
-  Property Line
-  Wetland

Highland County Board of Commissioners - Leesburg Industrial Park- PJWD Map

11710 State Route 771 in Highland County, Leesburg, Ohio 45135



Project # 16510022COL Date: 4-27-2016 by YL of CTL Engineering
Source: 2015 ESRI Digital Globe World Imagery



1 inch = 238 feet

